

MAP 1. *Map of the Carolinas Showing Points of Strategic Interest*
Source: Henry Mouzon, "An Accurate Map of North and South Carolina," 1770.

TABLE 1. *Ratio of Unit Size to Survivors Who Made Pension Application*

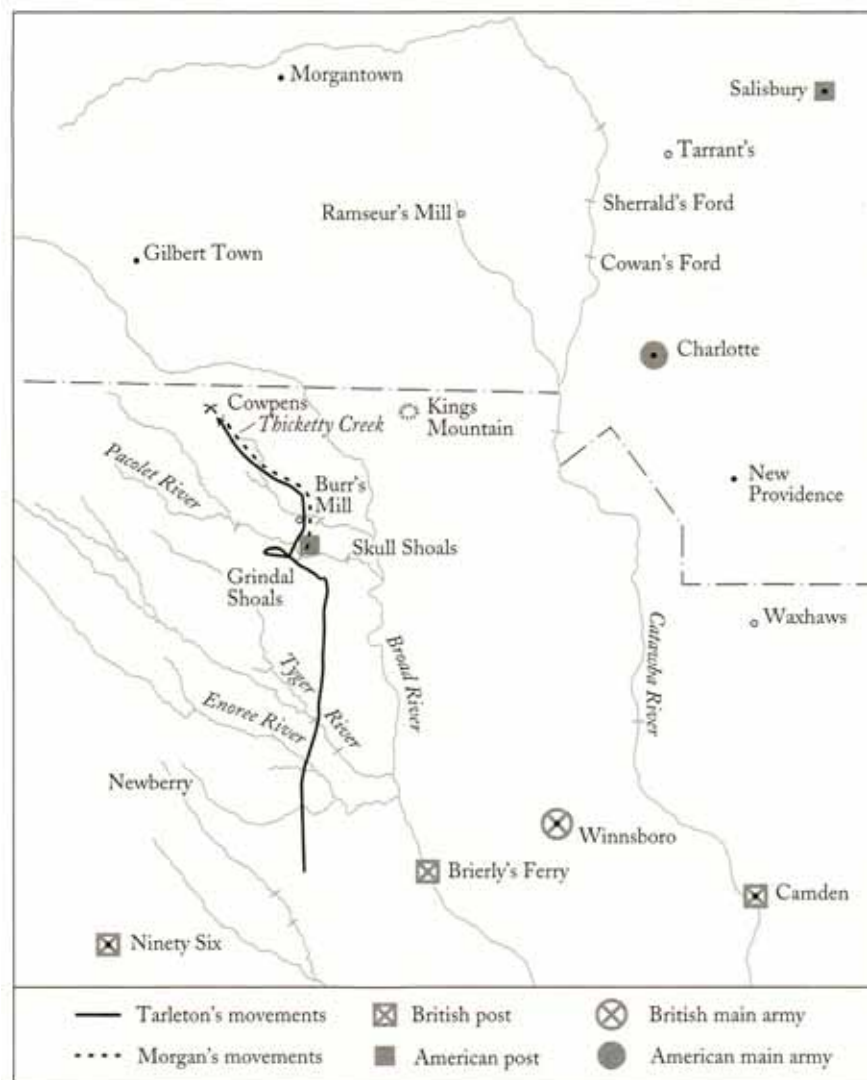
Unit	Number	Survivors	Ratio
<i>Continental</i>			
Delaware Co.	60	10	1:6
1st Maryland Co.	60	16	1:4
2nd Maryland Co.	60	9	1:6.5
3rd Maryland Co.	60	29	1:2
Virginia Co.	60	8 ^a	1:8.5
<i>Militia</i>			
Virginia			
Gilmore's Co.	44	6	1:7.3
North Carolina			
M. Clark's Co.	20-30	4	1:5-7.5
South Carolina			
Sexton's Co.	24	1	1:24
Otterson's Co.	30	2	1:15
Collins's Co.	24	3	1:8

^aNot all Virginia Continentals are included due to difficulty in identification.

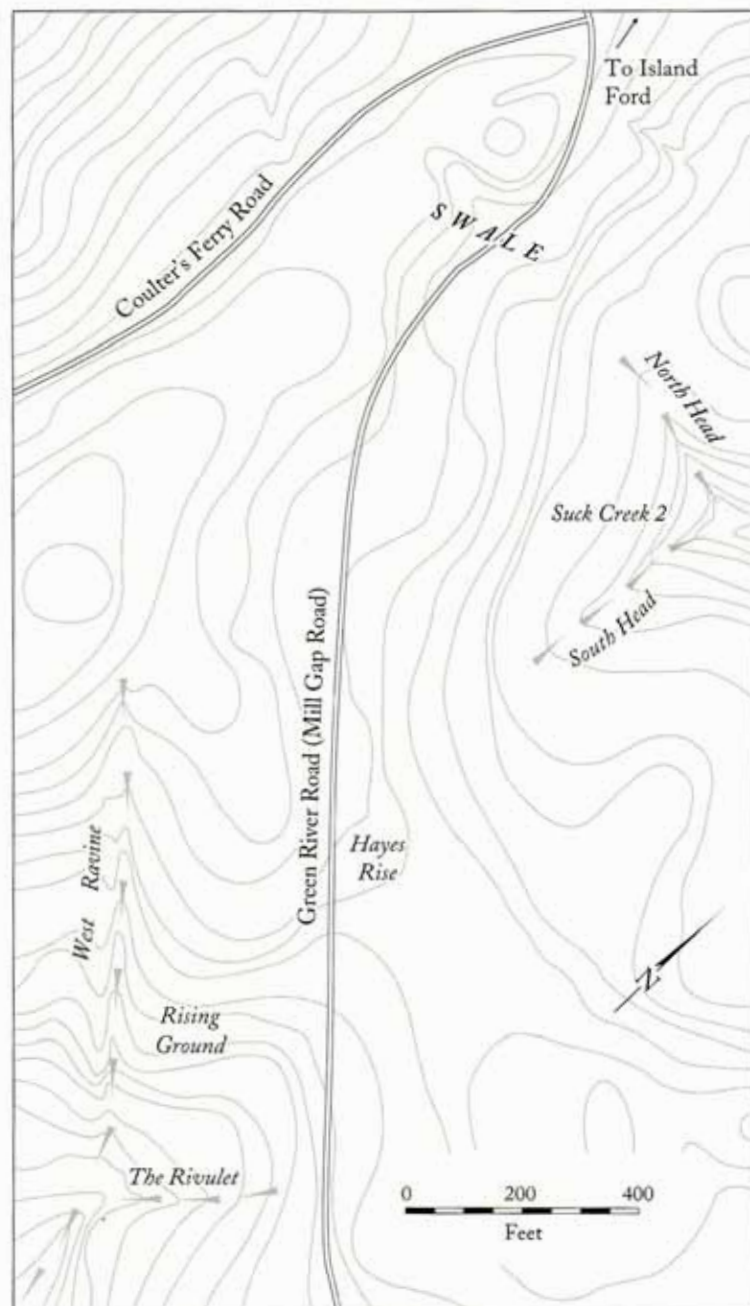
TABLE 2.
*North Carolina Cowpens Pensioners
by County*

Bladen	1
Burke	15
Caswell	2
Dobbs	1
Edgecombe	1
Granville	3
Guilford	9
Jones	1
Lincoln	9
Mecklenburg	1
Montgomery	1
New Hanover	1
Orange	5
Rockingham	3
Rowan	23
Rutherford	4
Surry	11
Stokes	3
Wake	3
Warren	2
Wilkes	9
Total	108

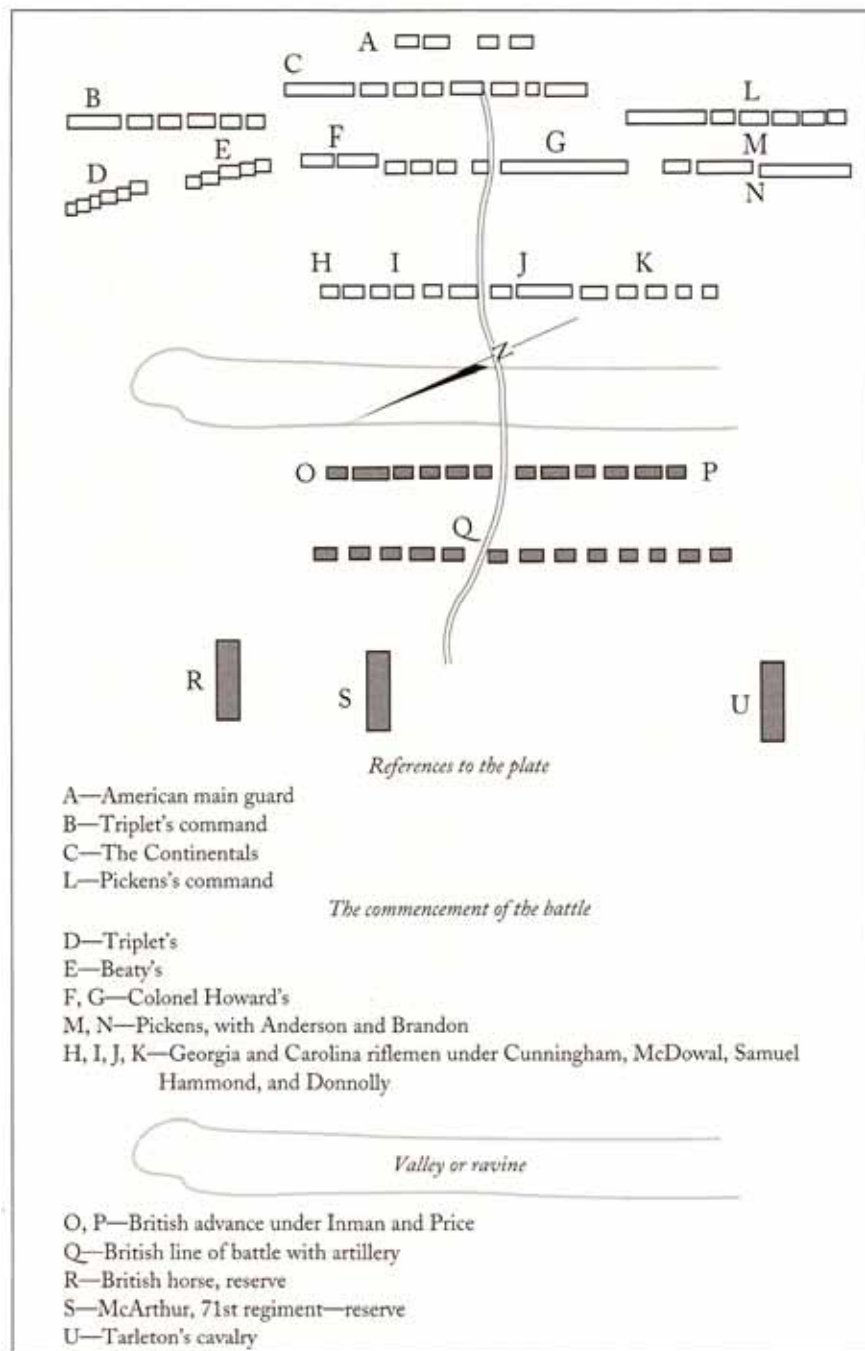
Note: Some men in Table 2 are Continentals and state dragoons. Wake County men were either Continental or state troops. Warren County had one Continental. Guilford County included at least two dragoons and one Continental. Orange County included a Continental and a dragoon. Granville County's total included one Continental.



MAP 2. *American and British Movements, 12-16 January 1781*

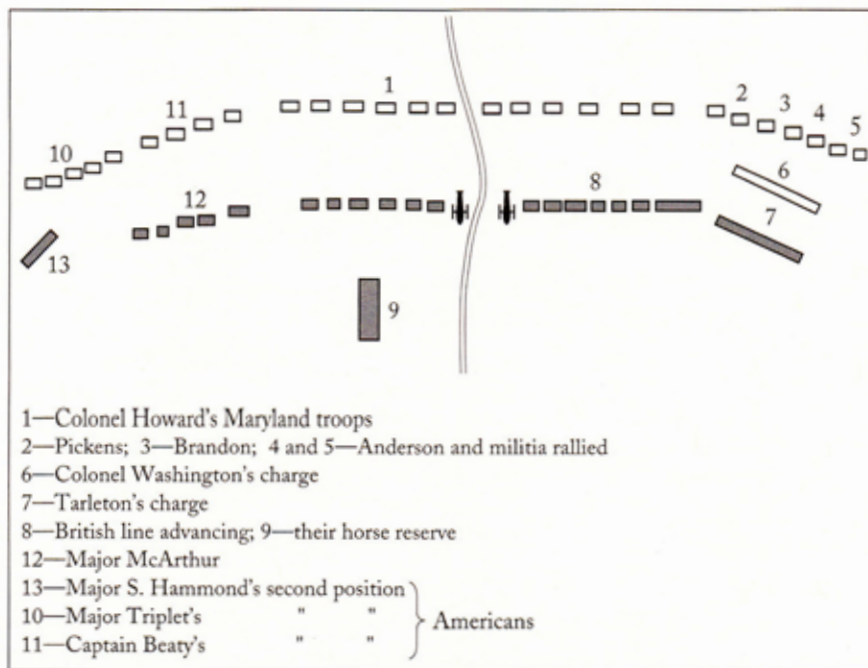


MAP 3. Topography of the Cowpens Battlefield



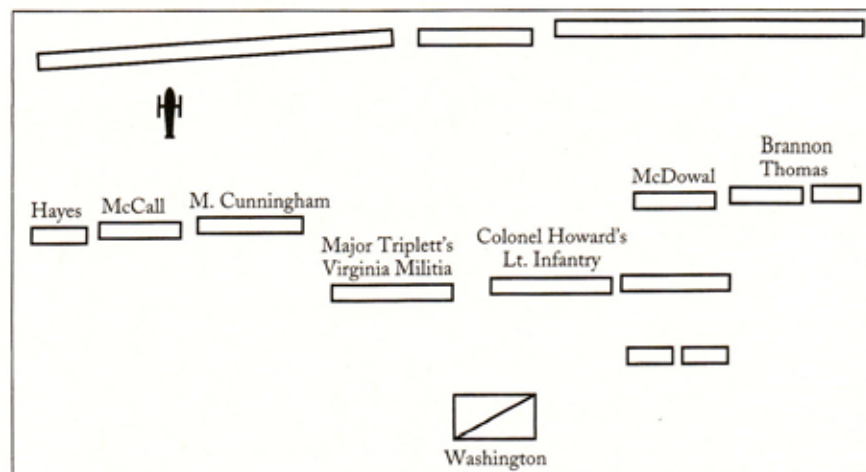
MAP 4. The Hammond Map—First View

Source: Samuel Hammond's "Notes," in Joseph Johnson, Traditions and Reminiscences, 529.



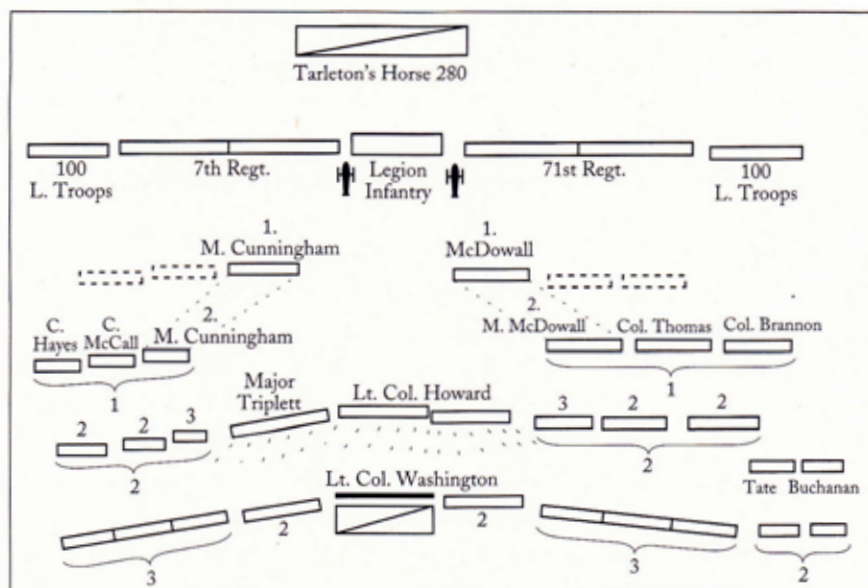
MAP 5. *The Hammond Map—Second View*

Source: *Samuel Hammond's "Notes," in Joseph Johnson, Traditions and Reminiscences, 530.*



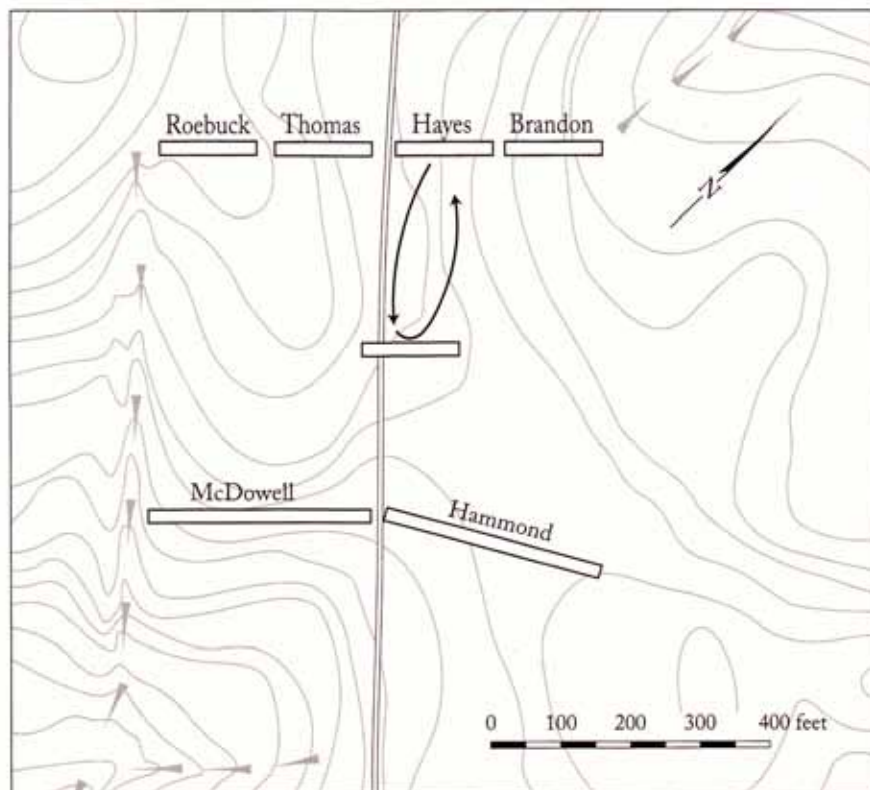
MAP 6. *The "Clove Map"*

Source: *National Archives.*

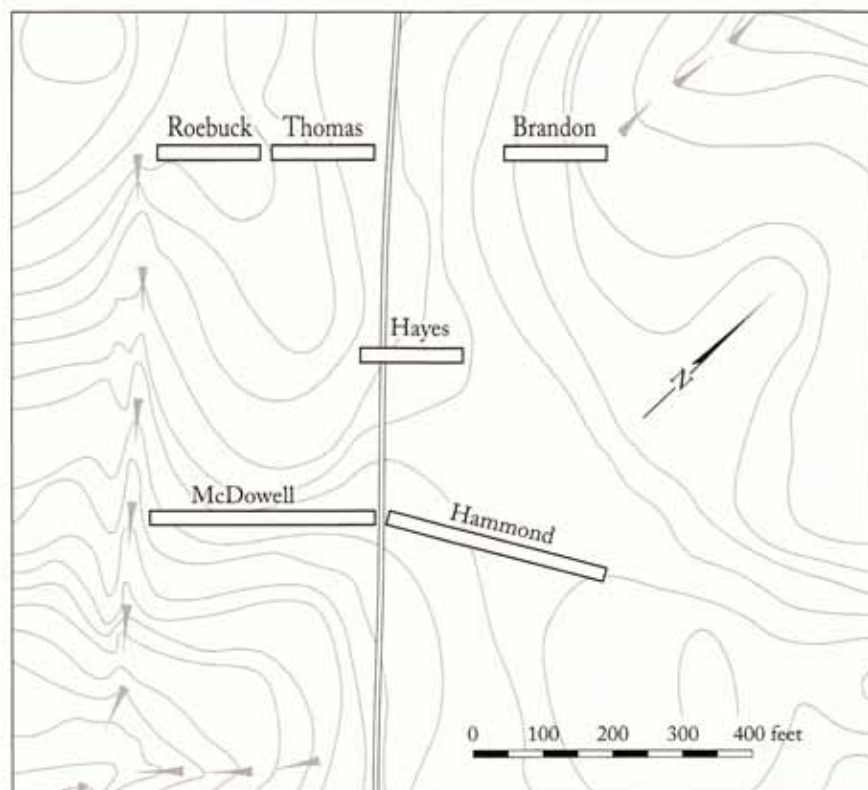


MAP 7. *The "Pigree Map"*

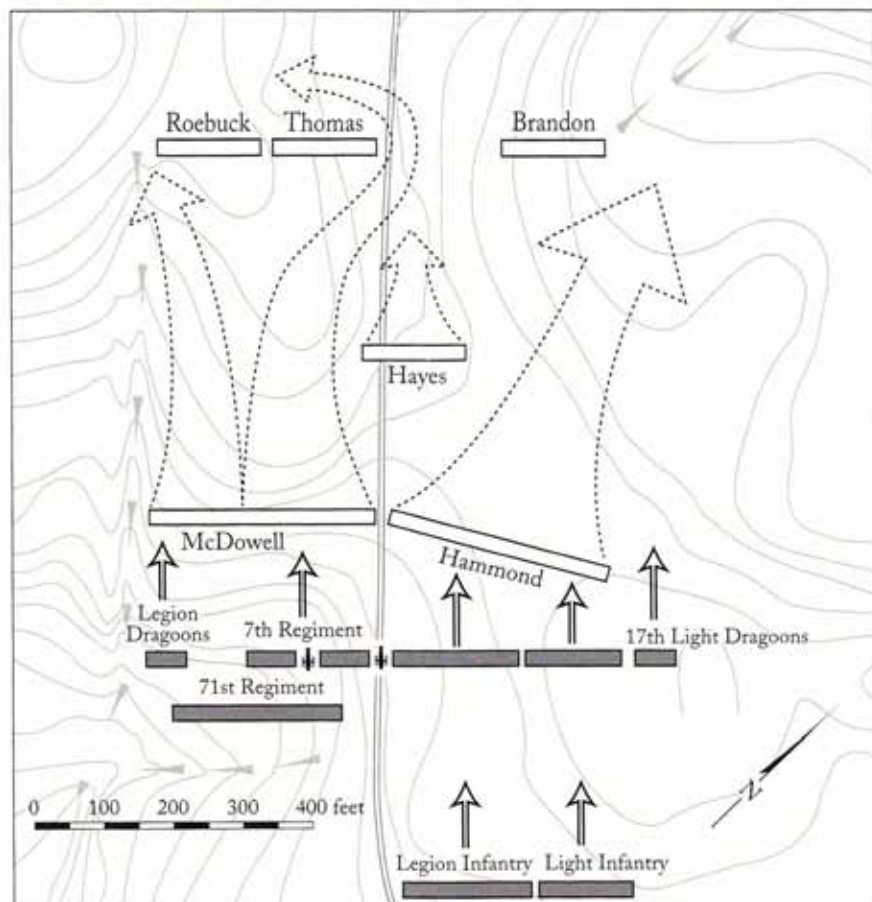
Source: *National Archives.*



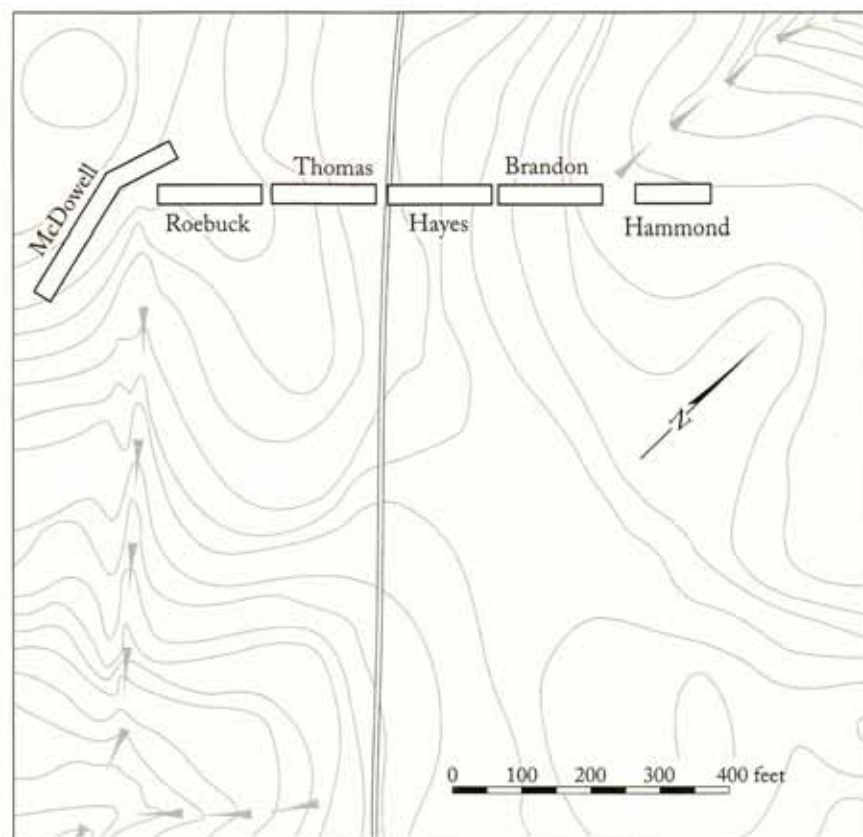
MAP 8. *Hayes's Battalion Movements*



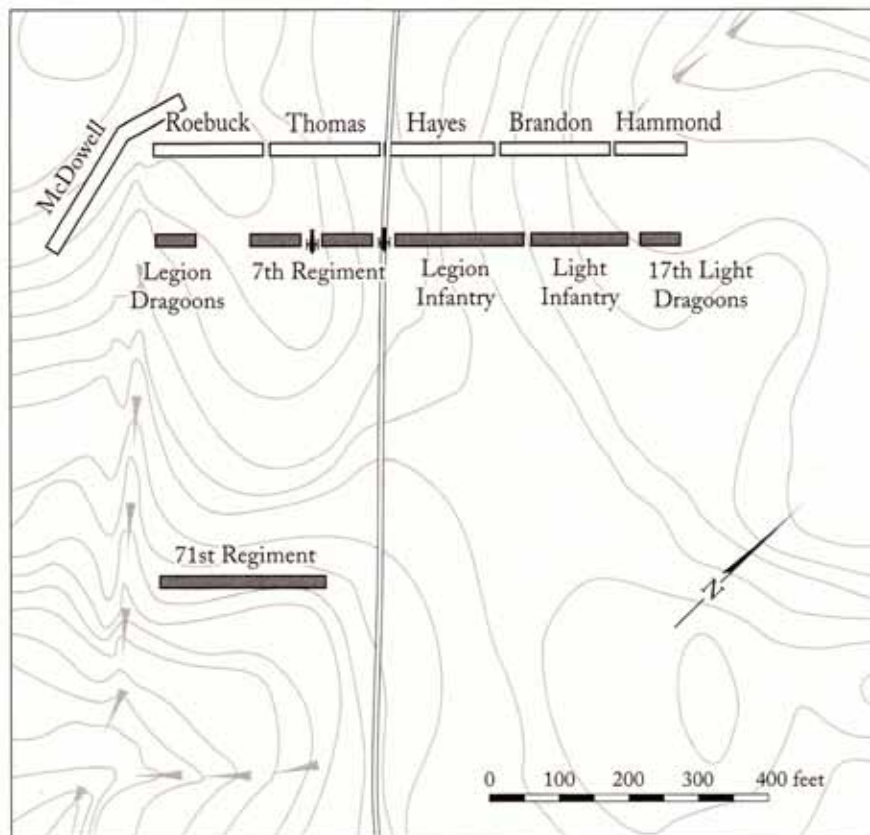
MAP 9. *The Skirmish Line*



MAP 10. *British Deployment and Skirmish-Line Withdrawal*



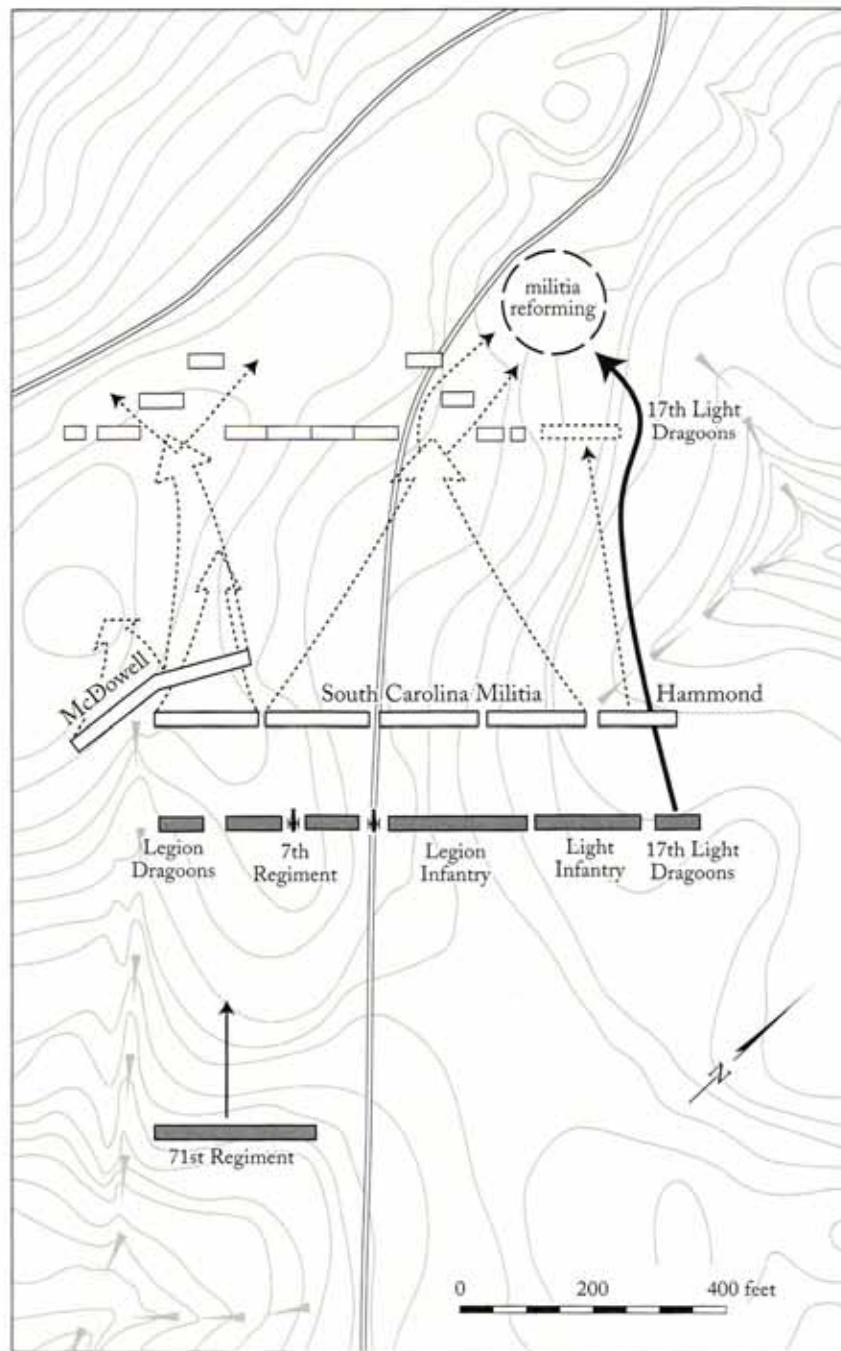
MAP 11. *The Militia Line*



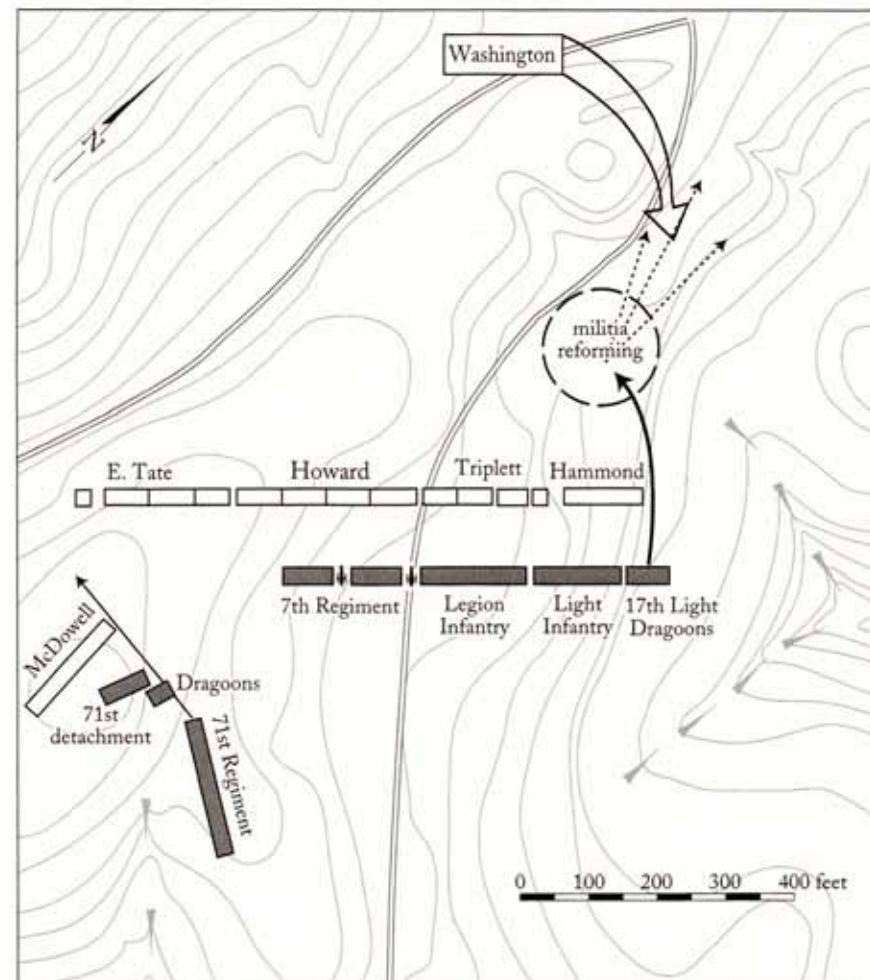
MAP 12. *Militia-Line Firefight*

1/5	3	2	4
BRANDON	HAYES	THOMAS	ROEBUCK

FIGURE 3. *South Carolina Militia Battalions Firing Sequence*



MAP 13. Militia-Line Withdrawal



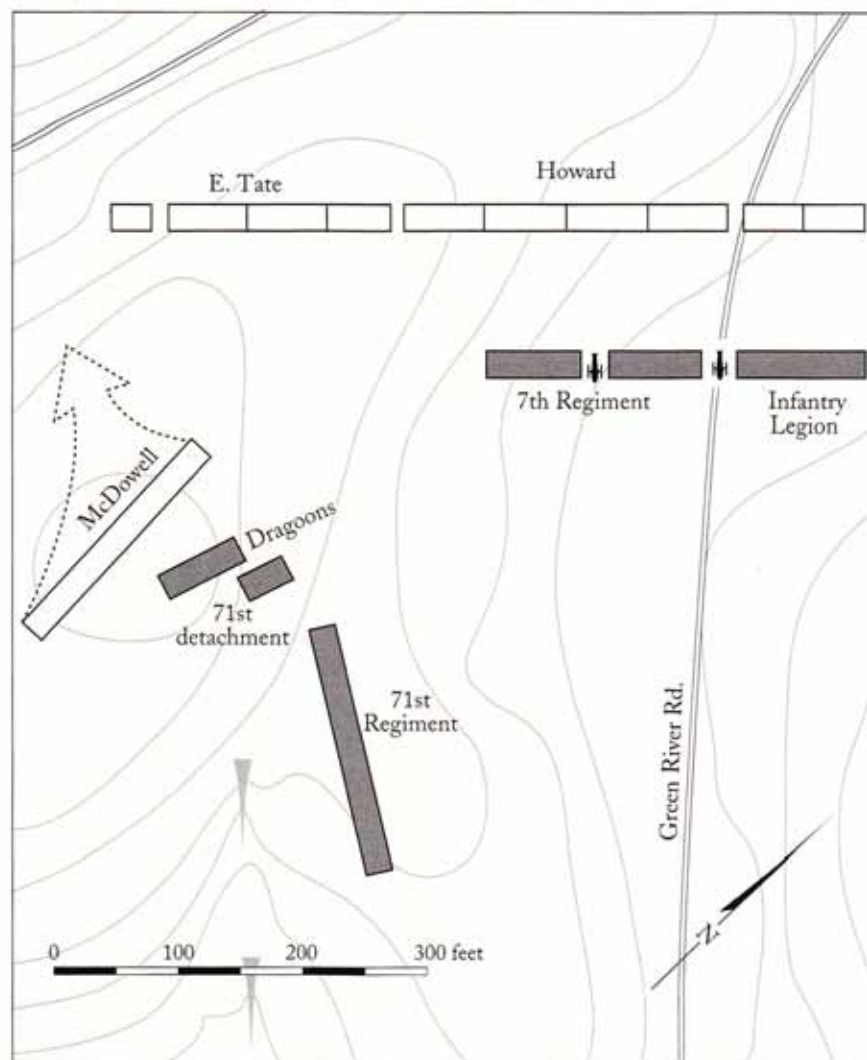
Note: British Legion and light infantry frontage reduced by 25%, 7th Regiment frontage reduced by 20% in allowance for casualties at militia line.

MAP 14. Main-Line Positions after Militia Withdrawal

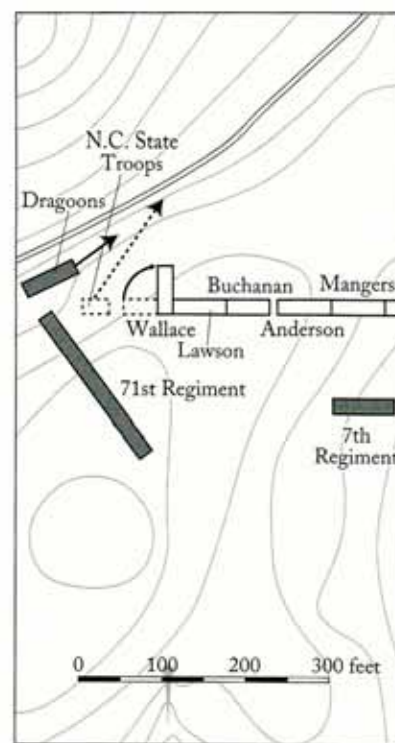
TABLE 3. Wounds in American Main-Line Companies

Gilmore	Tate	Combs	2M	ID	3/5M	1/7M	Buchanan	Lawson	Wallace
3	4	4	3	16	3	2	1	6	5

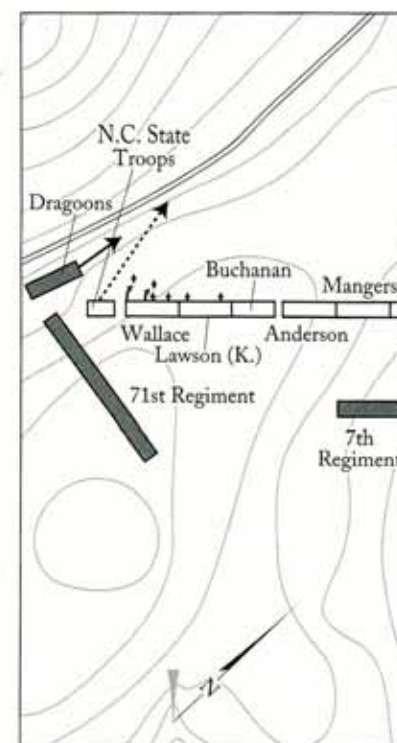
(N=47)



MAP 15. McDowell's Right-Flank Action



As Planned



As Executed

MAP 16. The Misunderstood Order

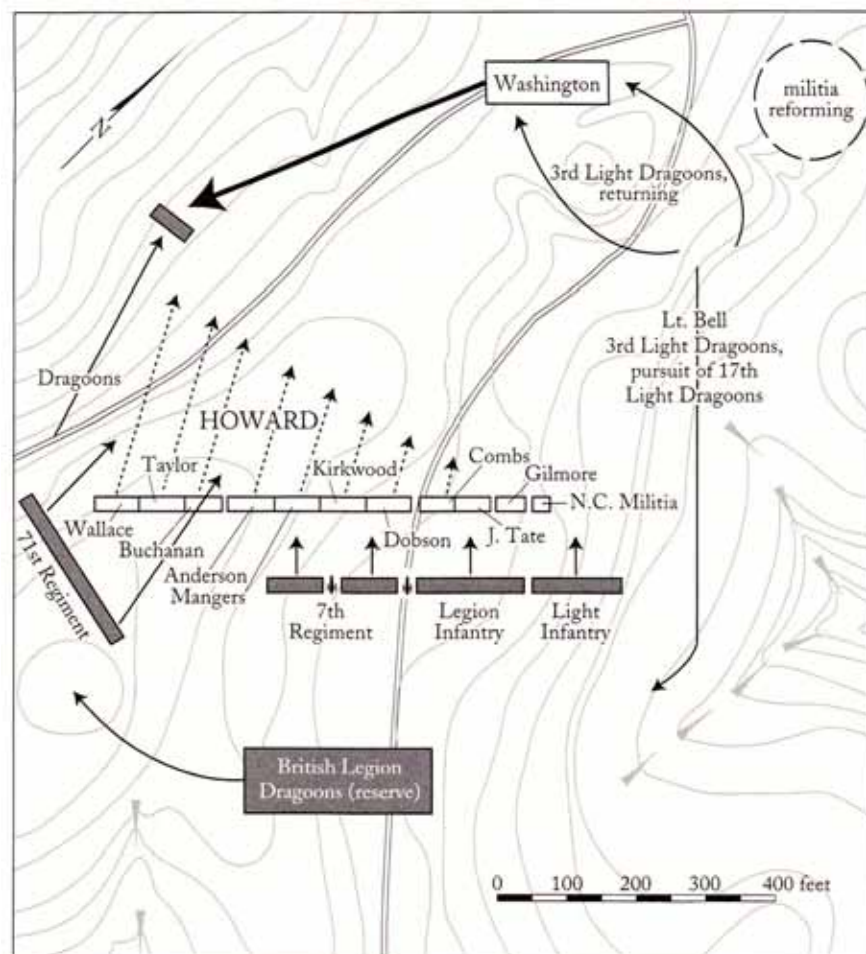
TABLE 4. Seventy-first Regiment Firing Distance on American Right Flank

Initial Distance	Time	71st Covers	Distance to Wallace	Wallace Covers
50 yds.	70 secs.	116 yds.	31.33 yds.	97.33 yds.
45 yds.	70 secs.	116 yds.	26.33 yds.	97.33 yds.
40 yds.	70 secs.	116 yds.	21.33 yds.	97.33 yds.
35 yds.	70 secs.	116 yds.	16.33 yds.	97.33 yds.
30 yds.	70 secs.	116 yds.	15.33 yds.	97.33 yds.
25 yds.	70 secs.	116 yds.	10.33 yds.	97.33 yds.
20 yds.	70 secs.	116 yds.	5.33 yds.	97.33 yds.

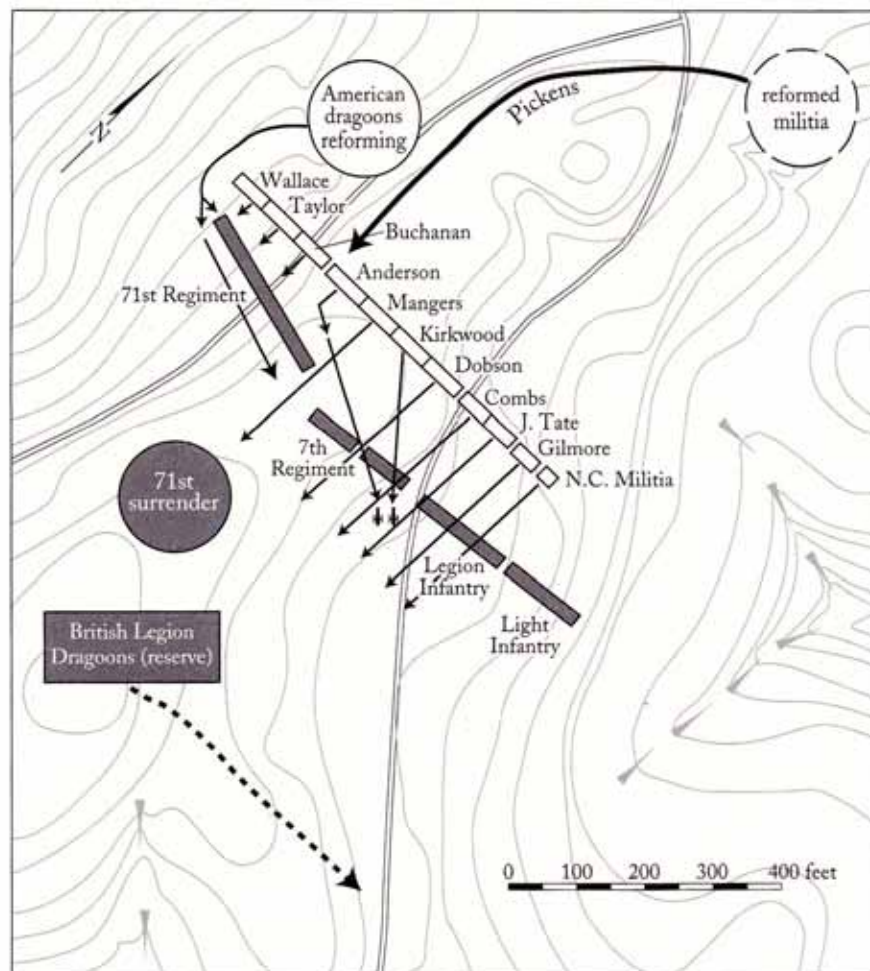
Note: Assumes a 20-second delay in 71st movement.

TABLE 5. *Distances Covered at Common and Quick Step*

	Common Step		Quick Step		Double-Quick	
	Feet	Yards	Feet	Yards	Feet	Yards
1 sec.	3.30	1.10	5	1.66	5.45	1.81
2 sec.	6.60	2.20	10	3.12	10.90	3.62
3 sec.	9.90	3.30	15	5.00	16.35	5.43
4 sec.	13.20	4.40	20	6.66	21.80	7.24
5 sec.	16.50	5.50	25	8.33	27.25	9.05
10 sec.	33.00	11.00	50	16.66	54.50	18.10
15 sec.	49.50	16.50	75	25.00	91.75	27.15
20 sec.	66.00	22.00	100	33.33	119.00	36.20
30 sec.	99.00	33.00	150	50.00	173.25	54.30
45 sec.	148.50	49.50	225	75.00	265.00	71.45
60 sec.	198.00	66.00	300	100.00	346.50	108.60
75 sec.	247.50	82.50	375	125.00	438.25	135.75
90 sec.	297.00	99.00	450	150.00	519.75	162.90
120 sec.	396.00	132.00	600	200.00	693.00	217.20

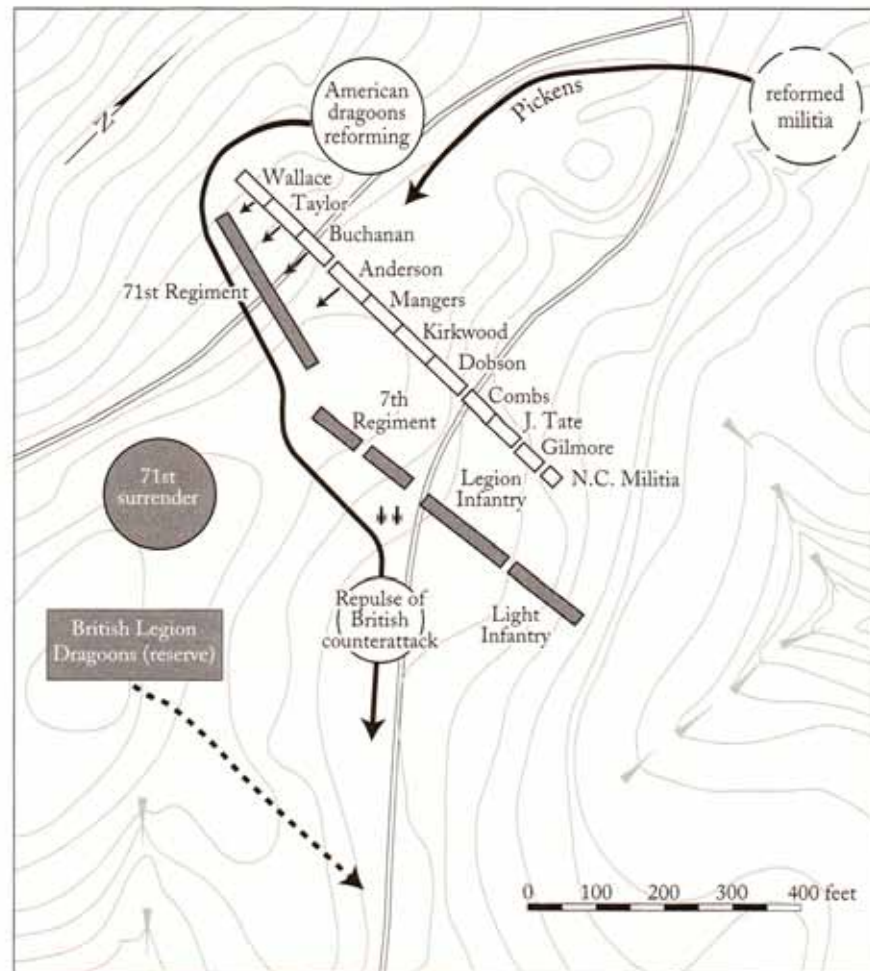


MAP 17. *Main-Line Withdrawal*



Note: British Legion and light infantry frontage reduced by 25%, 7th Regiment frontage reduced by 20% in allowance for casualties at militia line.

MAP 18. *The American Counterattack*



Note: British Legion and light infantry frontage reduced by 25%, 7th Regiment frontage reduced by 20% in allowance for casualties at militia line.

MAP 19. *Cavalry Movements in the Counterattack*

TABLE 6. *British Casualties*

Rank	Morgan	Seymour	N.C. State Records	Stevens
<i>Prisoners not wounded</i>				
Major	1	1		
Captain	13	5		
Lieutenant	14	13		
Ensign	9	4		
Adjutant		1		
Cornet		1		
Officer total	37	25	29	
NCOs and privates	550	502	502	
<i>Prisoners wounded</i>				
Officers		3	29	
NCOs and privates	200	180	150	200-300
<i>Total prisoners</i>				
Officers	29	37	28	
NCOs and privates	500	730	652	502
<i>Killed</i>				
Officers	10	10	10	10-12
NCOs and privates	100+	190	200	100
<i>Total British losses</i>				
Officers	39	37	38	39
Privates	800	920	852	800+
Total	839	957	890	839+

Sources: Daniel Morgan to Nathanael Greene, 19 Jan. 1781, Showman, *Greene Papers*, 7:152-55; Seymour, *Journal of the Southern Expedition*, 14; *North Carolina State Records*, 15:419; Edward Stevens to Thomas Jefferson, 24 Jan. 1781, Boyd, *Jefferson Papers*, 4:440-41.